

2011 Census results



Cheshire & Warrington
Sub-Regional Leaders Board

Overview Profile

Anderton with Marbury Parish Council

www.cheshirewestandchester.gov.uk/jsna



Contents

	Page
Introduction	2
Age of usual residents	3
Ethnic group	4
Country of birth	5
Proficiency in English	6
General Health	7
Long term health problem or disability	8
Carers providing unpaid care	9
Highest level of qualification	10
Economic activity	11
Method of travel to work	12
Household composition	13
Tenure	14

For any 2011 Census enquiries please contact:

Cheshire West and Chester Research, Intelligence and Consultation Team:
research@cheshirewestandchester.gov.uk

Council information is also available in Audio, Braille and large print formats. If you would like a copy in any of these formats, please email us at:
equalities@cheshirewestandchester.gov.uk

We are also able to provide a BSL interpreter to support customers with accessing Council services.

Tel: 0300 123 8 123 Textphone: 18001 01606 867 670

Introduction

This profile is one of six themed profiles which show 2011 Census results. There are five profiles which focus on particular topics and a sixth 'overview profile' which brings together all the key results from the 2011 Census for the chosen geography. The profiles are:

- Overview
- Economy
- Environment
- Health and Wellbeing
- Housing
- People and Population.

Profiles are available for a range of geographies including Cheshire and Warrington authorities, wards and lower super output areas. Overview and Housing profiles are available for Parish Council areas.

They have been produced in partnership by the Local Authorities in Cheshire and Warrington as part of a suite of products to help inform people of the main results from the 2011 Census.

The full range of 2011 Census products produced by the partnership includes (for each of the Local Authorities):

- A 2011 Census Ward Atlas with maps and tables comparing and ranking wards
- A report comparing change between the results of the 2001 and 2011 Census

The 2011 Census products and 2011 Census tables are available via:

www.cheshirewestandchester.gov.uk/jsna

Guidance note on small numbers

The Office for National Statistics (ONS) used a process called statistical disclosure control to ensure no individuals could be identified in any published 2011 Census tables. ONS swapped some Census records between different areas to protect information supplied by individuals. In practice, this means where a result is a small number, there is an uncertainty as to whether this is a true value.

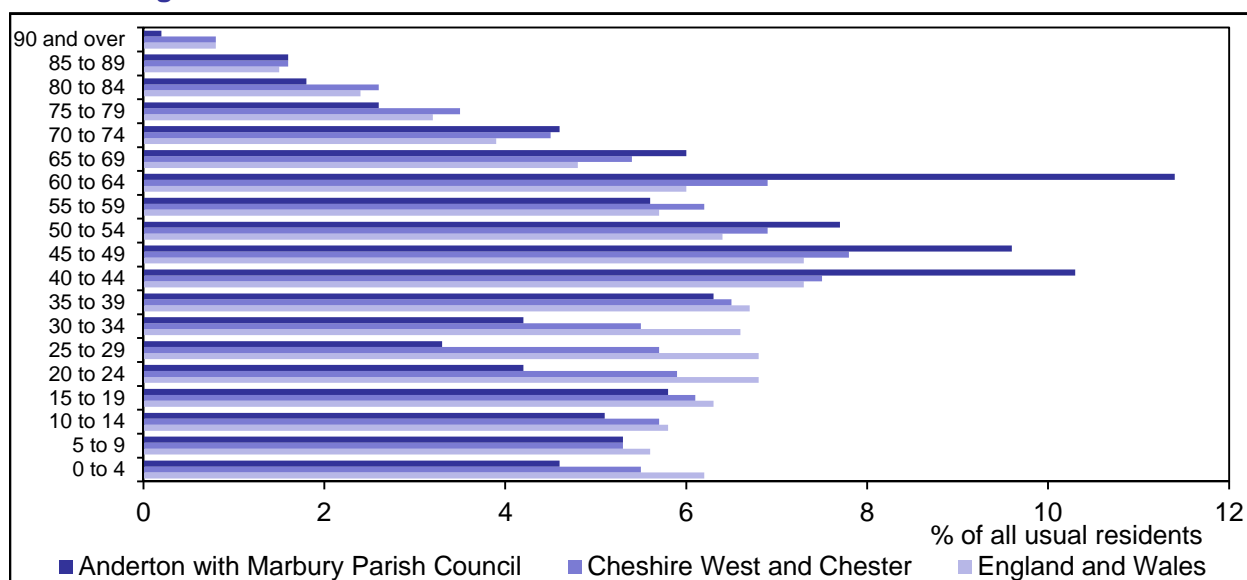
Age of usual residents

This table shows the number of usual residents in each age group. For 2011 Census purposes, a usual resident of the UK is anyone who, on census day, was in the UK and had stayed or intended to stay in the UK for a period of 12 months or more, or had a permanent UK address and was outside the UK and intended to be outside the UK for less than 12 months.

Table 1: Age - All usual residents

	Anderton with Marbury Parish Council		Cheshire West and Chester		England and Wales	
	Number	%	Number	%	Number	%
0 to 4	26	4.6	18,050	5.5	3,496,750	6.2
5 to 9	30	5.3	17,443	5.3	3,135,711	5.6
10 to 14	29	5.1	18,737	5.7	3,258,677	5.8
15 to 19	33	5.8	20,105	6.1	3,539,385	6.3
20 to 24	24	4.2	19,511	5.9	3,807,245	6.8
25 to 29	19	3.3	18,796	5.7	3,836,609	6.8
30 to 34	24	4.2	18,085	5.5	3,683,915	6.6
35 to 39	36	6.3	21,296	6.5	3,732,161	6.7
40 to 44	59	10.3	24,677	7.5	4,099,089	7.3
45 to 49	55	9.6	25,698	7.8	4,100,526	7.3
50 to 54	44	7.7	22,851	6.9	3,601,694	6.4
55 to 59	32	5.6	20,573	6.2	3,183,915	5.7
60 to 64	65	11.4	22,686	6.9	3,377,162	6.0
65 to 69	34	6.0	17,832	5.4	2,674,161	4.8
70 to 74	26	4.6	14,950	4.5	2,178,672	3.9
75 to 79	15	2.6	11,683	3.5	1,777,547	3.2
80 to 84	10	1.8	8,704	2.6	1,338,005	2.4
85 to 89	9	1.6	5,215	1.6	825,671	1.5
90 and over	1	0.2	2,716	0.8	429,017	0.8
Base for table	Anderton with Marbury Parish Council		Cheshire West and Chester		England and Wales	
All usual residents	571		329,608		56,075,912	

Chart 1: Age - All usual residents



Source: 2011 Census table, QS103EW: Age by single year. © Crown Copyright 2013. Office for National Statistics licensed under the Open Government Licence v1.0.

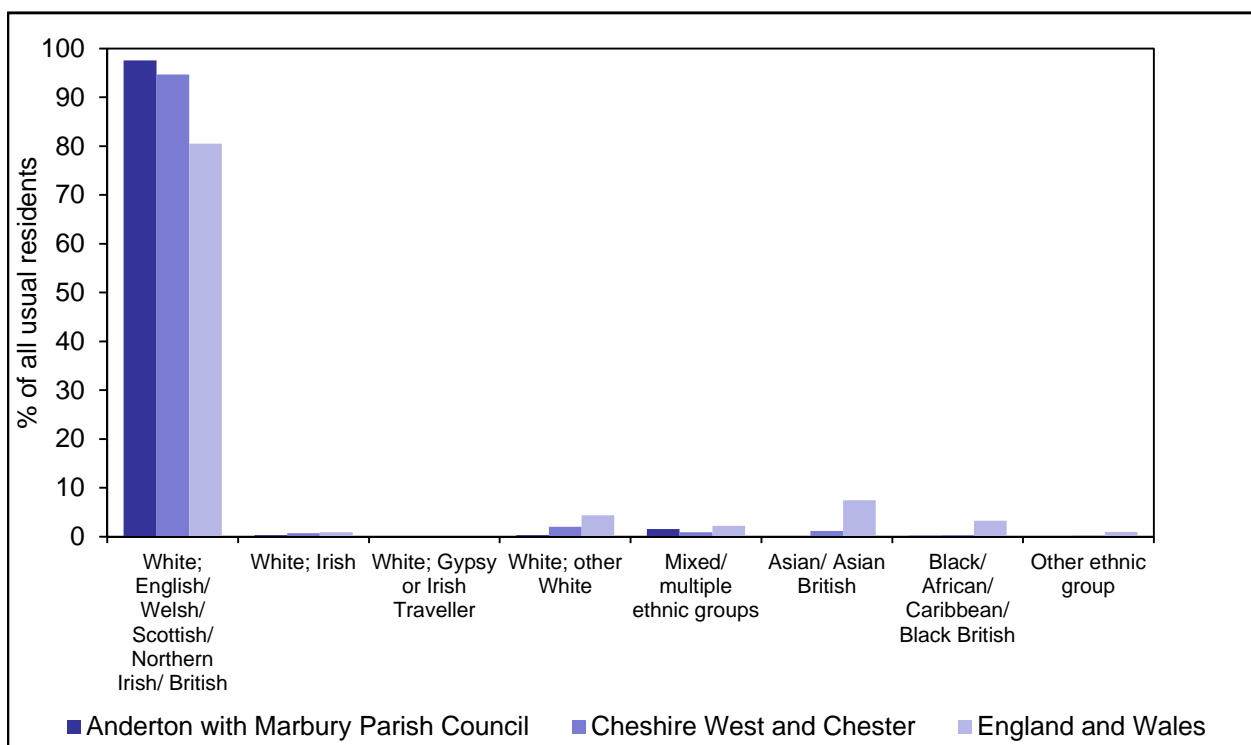
Ethnic group

This table shows the ethnic group of all usual residents. Further breakdowns are available in the 2011 Census table KS201. There are also a number of other 2011 Census tables available which show results for key questions by ethnic group.

Table 2: Ethnic group - All usual residents

	Anderton with Marbury Parish Council		Cheshire West and Chester		England and Wales	
	Number	%	Number	%	Number	%
White; English/ Welsh/ Scottish/ Northern Irish/ British	557	97.5	312,013	94.7	45,134,686	80.5
White; Irish	2	0.4	2,337	0.7	531,087	0.9
White; Gypsy or Irish Traveller	0	0.0	213	0.1	57,680	0.1
White; other White	2	0.4	6,462	2.0	2,485,942	4.4
Mixed/ multiple ethnic groups	9	1.6	3,050	0.9	1,224,400	2.2
Asian/ Asian British	0	0.0	4,097	1.2	4,213,531	7.5
Black/ African/ Caribbean/ Black British	1	0.2	908	0.3	1,864,890	3.3
Other ethnic group	0	0.0	528	0.2	563,696	1.0
Base for table	Anderton with Marbury Parish Council		Cheshire West and Chester		England and Wales	
All usual residents	571		329,608		56,075,912	

Chart 2: Ethnic group - All usual residents



Source: 2011 Census table, KS201EW: Ethnic group. © Crown Copyright 2013. Office for National Statistics licensed under the Open Government Licence v1.0.

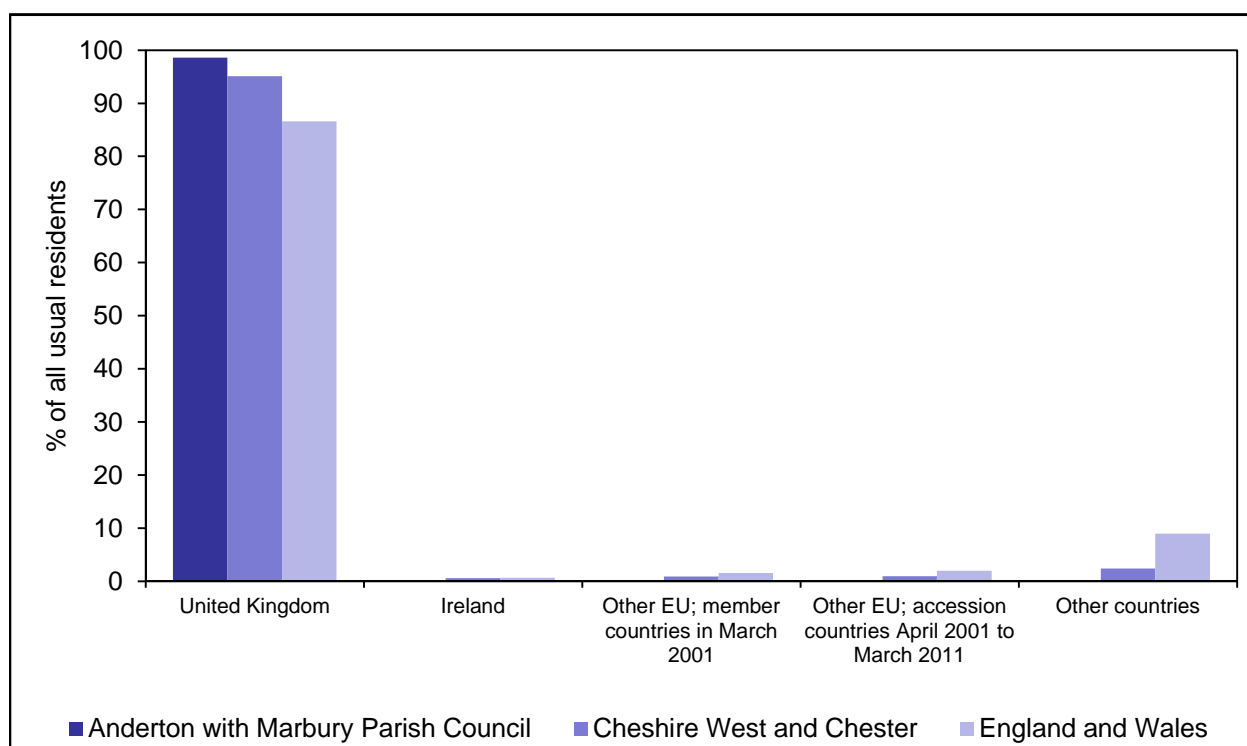
Country of birth

This table shows the country of birth of all usual residents. Further breakdowns are available in the 2011 Census table KS204.

Table 3: Country of birth - All usual residents

	Anderton with Marbury Parish Council		Cheshire West and Chester		England and Wales	
	Number	%	Number	%	Number	%
United Kingdom	563	98.6	313,621	95.1	48,570,902	86.6
Ireland	2	0.0	1,932	0.6	407,357	0.7
Other EU; member countries in March 2001	4	0.0	2,931	0.9	921,251	1.6
Other EU; accession countries April 2001 to March 2011	1	0.0	3,249	1.0	1,114,368	2.0
Other countries	1	0.0	7,875	2.4	5,062,034	9.0
Base for table	Anderton with Marbury Parish Council		Cheshire West and Chester		England and Wales	
All usual residents	571		329,608		56,075,912	

Chart 3: Country of birth - All usual residents



Source: 2011 Census table, KS204EW: Country of birth. © Crown Copyright 2013. Office for National Statistics licensed under the Open Government Licence v1.0.

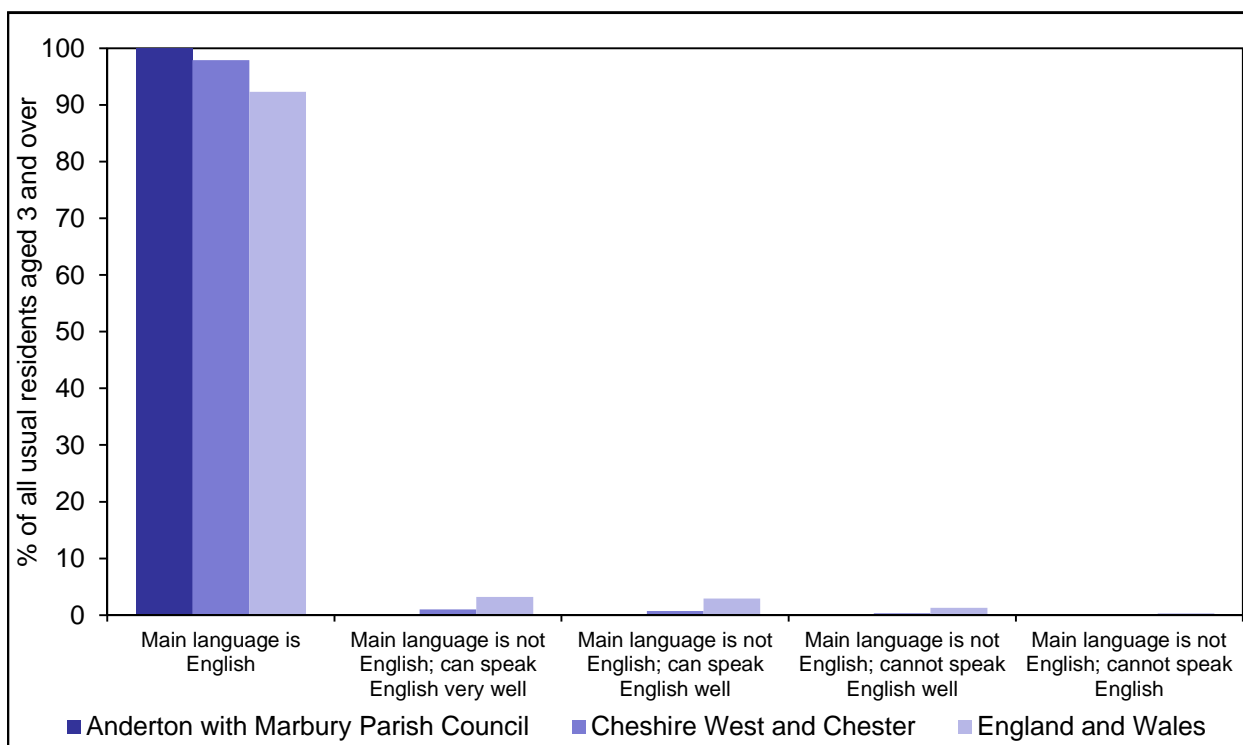
Proficiency in English

This table shows the proficiency in English of all usual residents aged 3 and over.

Table 4: Proficiency in English - All usual residents aged 3 and over

	Anderton with Marbury Parish Council		Cheshire West and Chester		England and Wales	
	Number	%	Number	%	Number	%
Main language is English	554	100.0	312,137	97.9	49,808,185	92.3
Main language is not English; can speak English very well	0	0.0	3,240	1.0	1,722,197	3.2
Main language is not English; can speak English well	0	0.0	2,390	0.7	1,567,919	2.9
Main language is not English; cannot speak English well	0	0.0	1,003	0.3	725,639	1.3
Main language is not English; cannot speak English	0	0.0	172	0.1	137,511	0.3
Base for table	Anderton with Marbury Parish Council		Cheshire West and Chester		England and Wales	
All usual residents aged 3 and over	554		318,942		53,961,451	

Chart 4: Proficiency in English - All usual residents aged 3 and over



Source: 2011 Census table, QS205EW: Proficiency in English (detailed). © Crown Copyright 2013. Office for National Statistics licensed under the Open Government Licence v1.0.

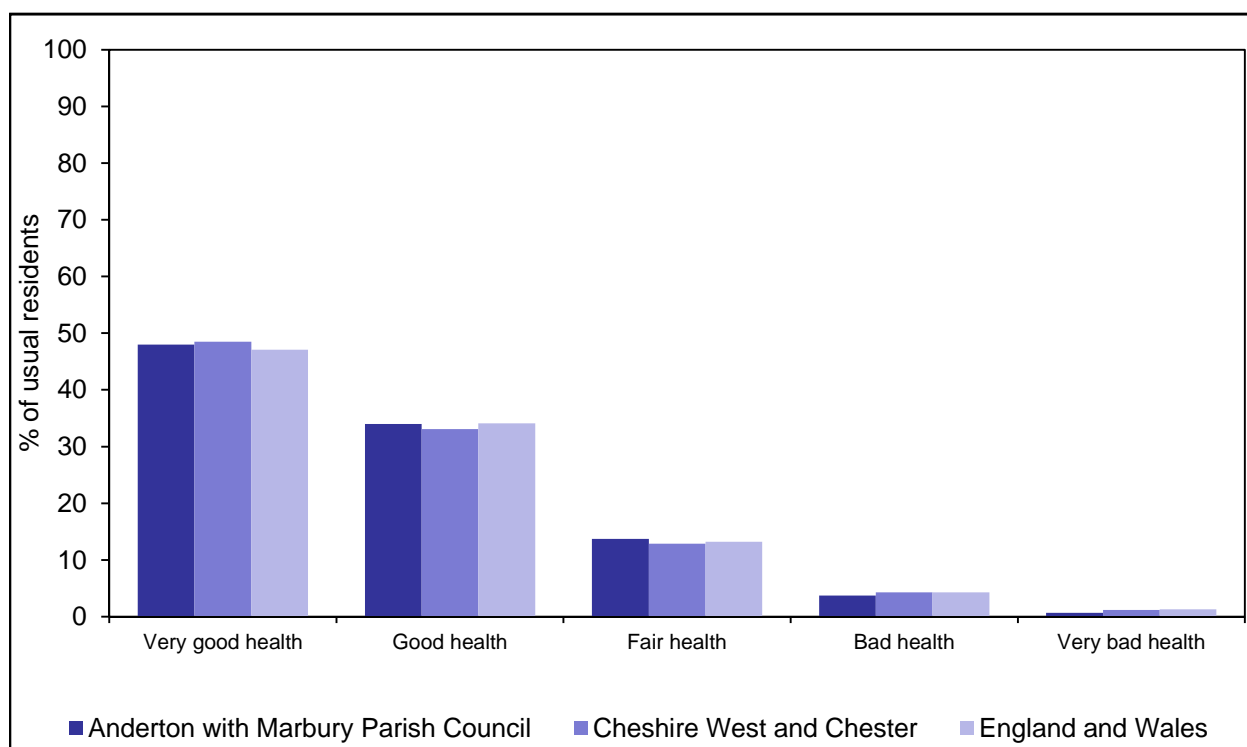
General health

This table shows how people rate their general health.

Table 5: General health - All usual residents

	Anderton with Marbury Parish Council		Cheshire West and Chester		England and Wales	
	Number	%	Number	%	Number	%
Very good health	274	48.0	159,777	48.5	26,434,409	47.1
Good health	194	34.0	108,967	33.1	19,094,820	34.1
Fair health	78	13.7	42,604	12.9	7,401,881	13.2
Bad health	21	3.7	14,259	4.3	2,428,668	4.3
Very bad health	4	0.7	4,001	1.2	716,134	1.3
Base for table	Anderton with Marbury Parish Council		Cheshire West and Chester		England and Wales	
All usual residents	571		329,608		56,075,912	

Chart 5: General health - All usual residents



Source: 2011 Census table, KS301EW: Health and provision of unpaid care. © Crown Copyright 2013. Office for National Statistics licensed under the Open Government Licence v1.0.

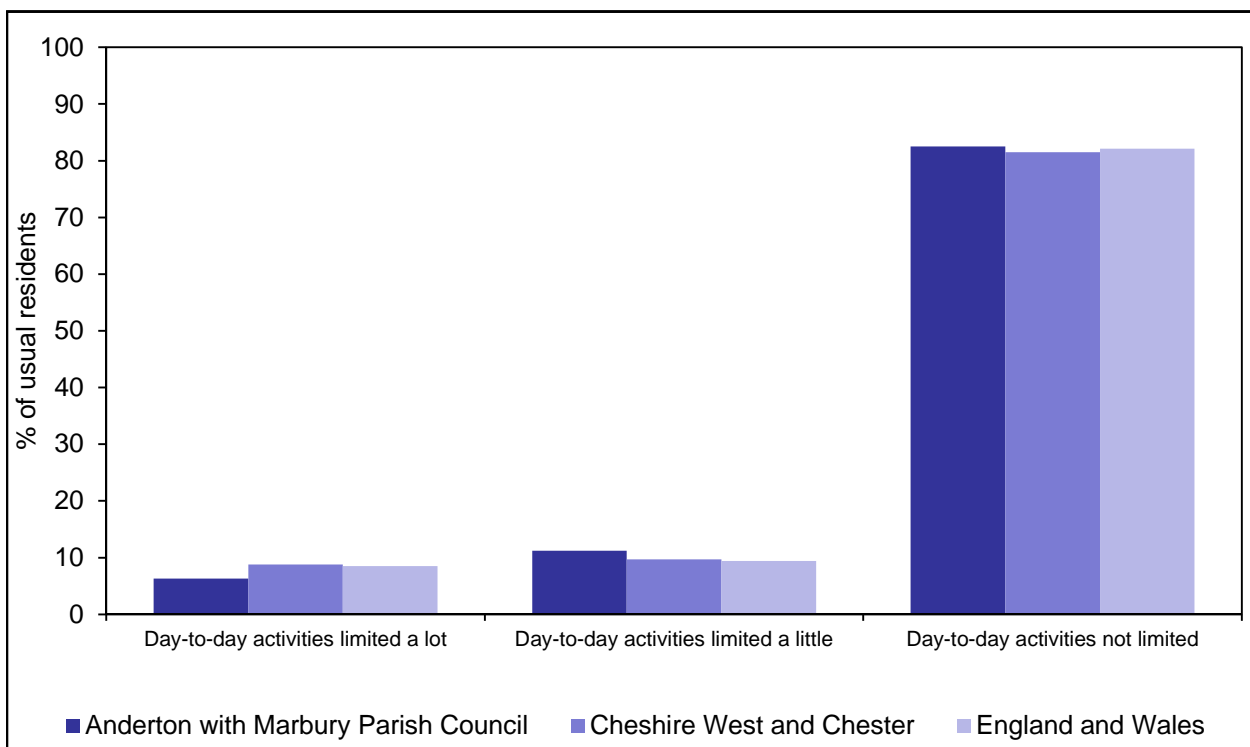
Long term health problem or disability

This table shows the number and percentage of people whose day-to-day activities are limited by a long term health problem or disability (including problems related to old age). Long term health problems were those which had lasted, or were expected to last, at least twelve months.

Table 6: Long term health problem or disability - All usual residents

	Anderton with Marbury Parish Council		Cheshire West and Chester		England and Wales	
	Number	%	Number	%	Number	%
Day-to-day activities limited a lot	36	6.3	29,098	8.8	4,769,712	8.5
Day-to-day activities limited a little	64	11.2	31,897	9.7	5,278,729	9.4
Day-to-day activities not limited	471	82.5	268,613	81.5	46,027,471	82.1
Base for table	Anderton with Marbury Parish Council		Cheshire West and Chester		England and Wales	
All usual residents	571		329,608		56,075,912	

Chart 6: Long term health problem or disability - All usual residents



Source: 2011 Census table, KS301EW: Health and provision of unpaid care. © Crown Copyright 2013. Office for National Statistics licensed under the Open Government Licence v1.0.

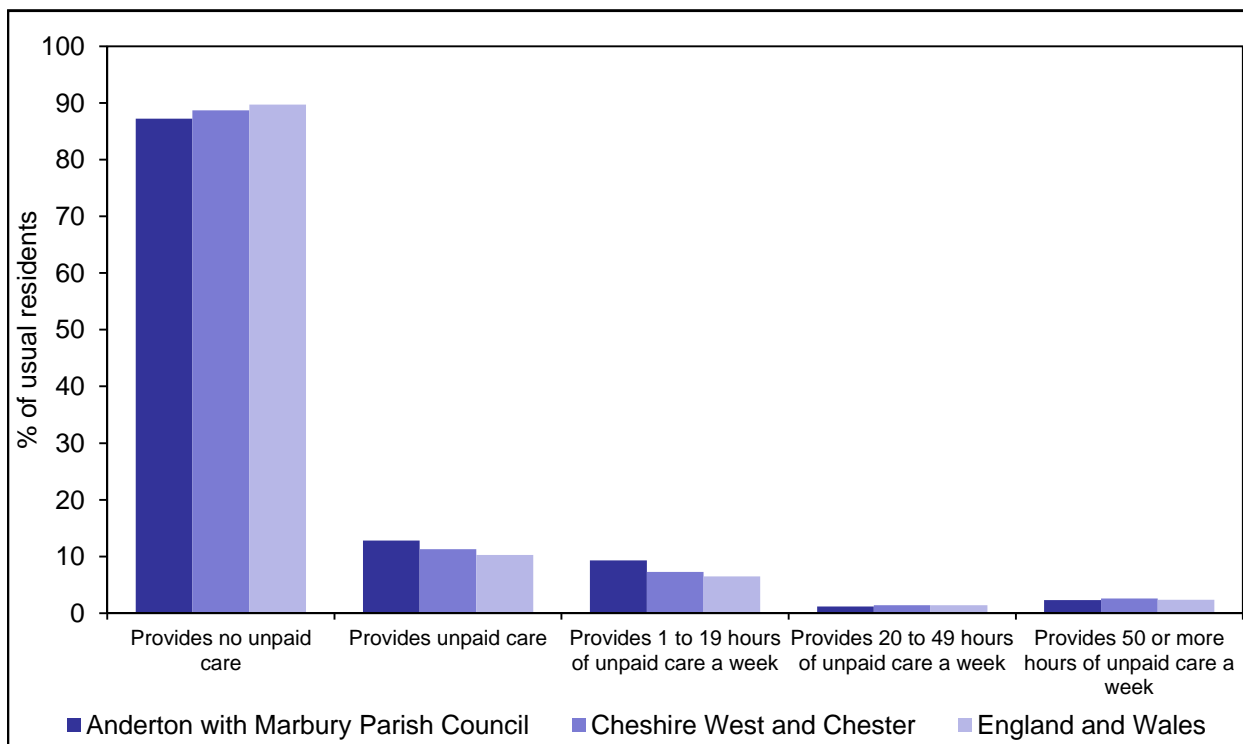
Carers providing unpaid care

This table shows the number and percentage of people providing unpaid care to family members, friends, neighbours or others because of long-term physical or mental ill-health/disability or problems related to old age. The table shows the number of usual residents who provide care and also gives a breakdown of the hours of care these people provide each week.

Table 7: Carers providing unpaid care - All usual residents

	Anderton with Marbury Parish Council		Cheshire West and Chester		England and Wales	
	Number	%	Number	%	Number	%
Provides no unpaid care	498	87.2	292,487	88.7	50,275,666	89.7
Provides unpaid care	73	12.8	37,121	11.3	5,800,246	10.3
Provides 1 to 19 hours of unpaid care a week	53	9.3	23,941	7.3	3,665,072	6.5
Provides 20 to 49 hours of unpaid care a week	7	1.2	4,723	1.4	775,189	1.4
Provides 50 or more hours of unpaid care a week	13	2.3	8,457	2.6	1,359,985	2.4
Base for table	Anderton with Marbury Parish Council		Cheshire West and Chester		England and Wales	
All usual residents	571		329,608		56,075,912	

Chart 7: Carers providing unpaid care - All usual residents



Source: 2011 Census table, KS301EW: Health and provision of unpaid care. © Crown Copyright 2013. Office for National Statistics licensed under the Open Government Licence v1.0.

Highest level of qualifications

This table shows the highest level of qualifications of usual residents aged 16 and over. Where:
Level 1 qualifications: 1-4 O Levels/CSE/GCSEs (any grades), NVQ Level 1, Foundation GNVQ or equivalent

Level 2 qualifications: 5+ O Level (Passes)/CSEs (Grade 1)/GCSEs (Grades A*-C), NVQ level 2, Intermediate GNVQ, BTEC First/General Diploma or equivalent

Apprenticeship

Level 3 qualifications: 2+ A Levels/VCEs, 4+ AS Levels, NVQ Level 3, Advanced GNVQ, BTEC National or equivalent

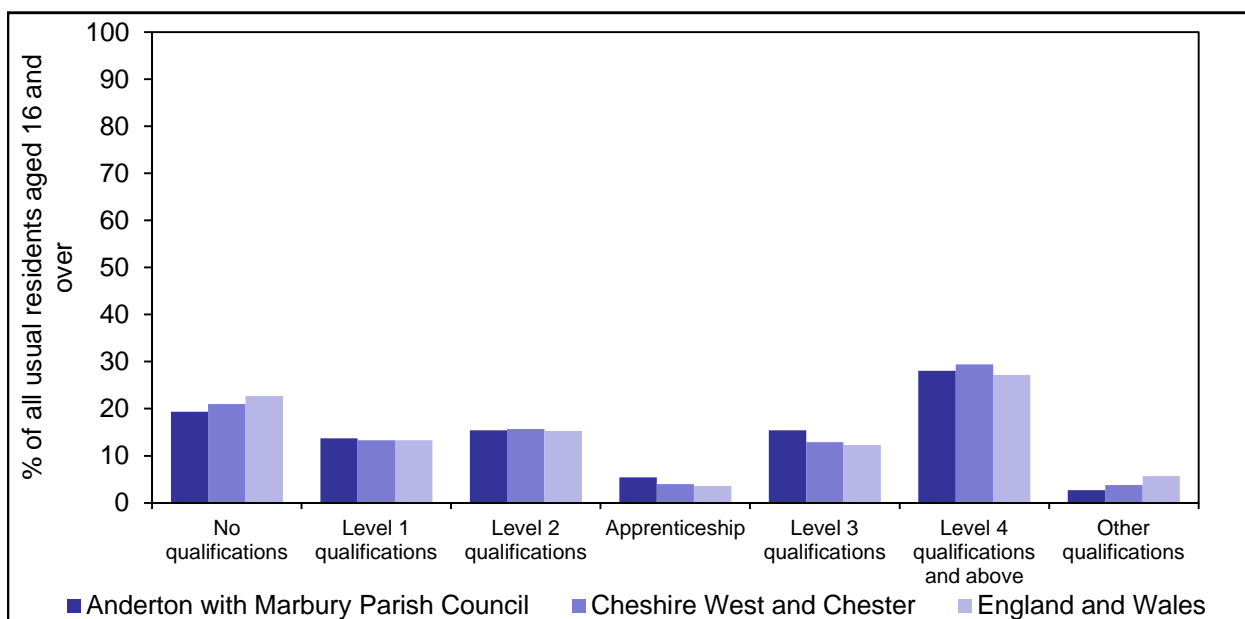
Level 4+ qualifications: Degree (for example BA, BSc), Higher Degree (for example MA, PhD, PGCE), NVQ Level 4-5, HNC, HND, BTEC Higher level, professional qualifications (for example teaching, nursing, accountancy) or equivalent

Other qualifications: Vocational/work-related qualifications, foreign qualifications.

Table 8: Highest level of qualifications - All usual residents aged 16 and over

	Anderton with Marbury Parish Council		Cheshire West and Chester		England and Wales	
	Number	%	Number	%	Number	%
No qualifications	93	19.3	56,940	21.0	10,307,327	22.7
Level 1 qualifications	66	13.7	36,010	13.3	6,047,384	13.3
Level 2 qualifications	74	15.4	42,655	15.7	6,938,433	15.3
Apprenticeship	26	5.4	10,727	4.0	1,631,777	3.6
Level 3 qualifications	74	15.4	35,042	12.9	5,617,802	12.3
Level 4 qualifications and above	135	28.1	79,712	29.4	12,383,477	27.2
Other qualifications	13	2.7	10,387	3.8	2,570,580	5.7
Base for table	Anderton with Marbury Parish Council		Cheshire West and Chester		England and Wales	
All usual residents aged 16 and over	481		271,473		45,496,780	

Chart 8: Highest level of qualifications - All usual residents aged 16 and over



Source: 2011 Census table, KS501EW: Qualifications and students. © Crown Copyright 2013.

Office for National Statistics licensed under the Open Government Licence v1.0.

Economic activity

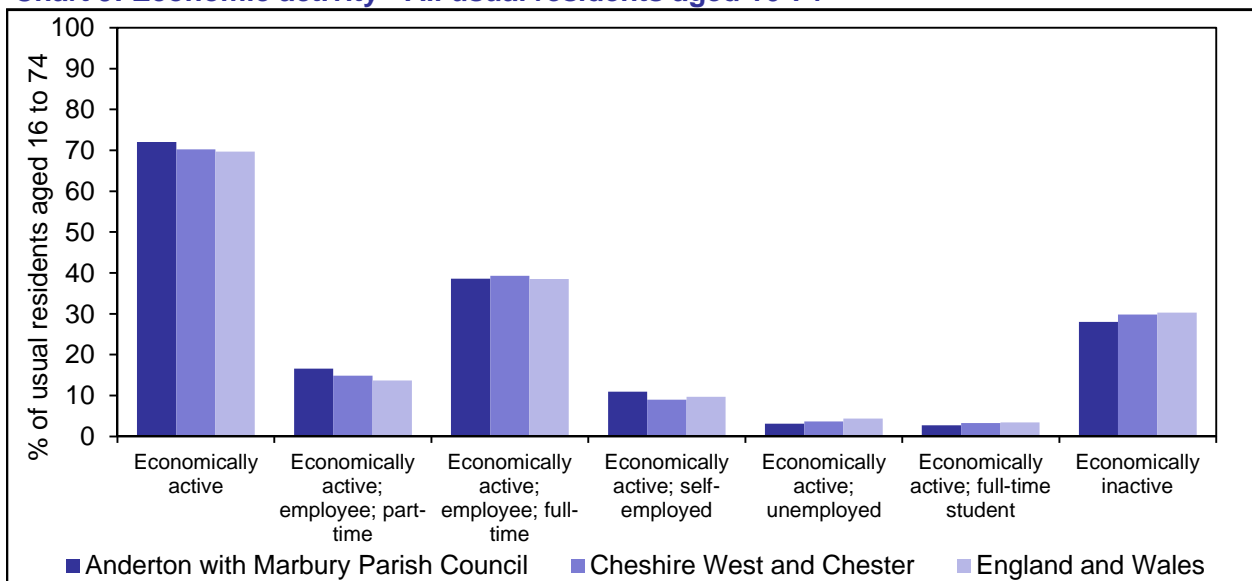
A person aged 16 to 74 was economically active if, in the week before the Census, they were:

- in employment, as an employee or self-employed,
- not in employment, but were seeking work and ready to start work within two weeks, or
- not in employment, but waiting to start a job already obtained and available.

Table 9: Economic activity - All usual residents aged 16-74

	Anderton with Marbury Parish Council		Cheshire West and Chester		England and Wales	
	Number	%	Number	%	Number	%
Economically active	321	72.0	170,778	70.2	28,659,869	69.7
Economically active; employee; part-time	74	16.6	36,206	14.9	5,646,290	13.7
Economically active; employee; full-time	172	38.6	95,642	39.3	15,815,912	38.5
Economically active; self-employed	49	11.0	21,856	9.0	3,987,661	9.7
Economically active; unemployed	14	3.1	8,949	3.7	1,799,536	4.4
Economically active; full-time student	12	2.7	8,125	3.3	1,410,470	3.4
Economically inactive	125	28.0	72,377	29.8	12,466,671	30.3
Economically inactive; retired	92	20.6	39,893	16.4	5,682,192	13.8
Economically inactive; student	11	2.5	10,746	4.4	2,389,711	5.8
Economically inactive; looking after home or family	9	2.0	8,620	3.5	1,781,530	4.3
Economically inactive; long-term sick or disabled	9	2.0	9,574	3.9	1,714,894	4.2
Economically inactive; other	4	0.9	3,544	1.5	898,344	2.2
Base for table	Anderton with Marbury Parish Council		Cheshire West and Chester		England and Wales	
All usual residents aged 16 to 74	446		243,155		41,126,540	

Chart 9: Economic activity - All usual residents aged 16-74



Source: 2011 Census table, KS601EW: Economic activity. © Crown Copyright 2013. Office for National Statistics licensed under the Open Government Licence v1.0.

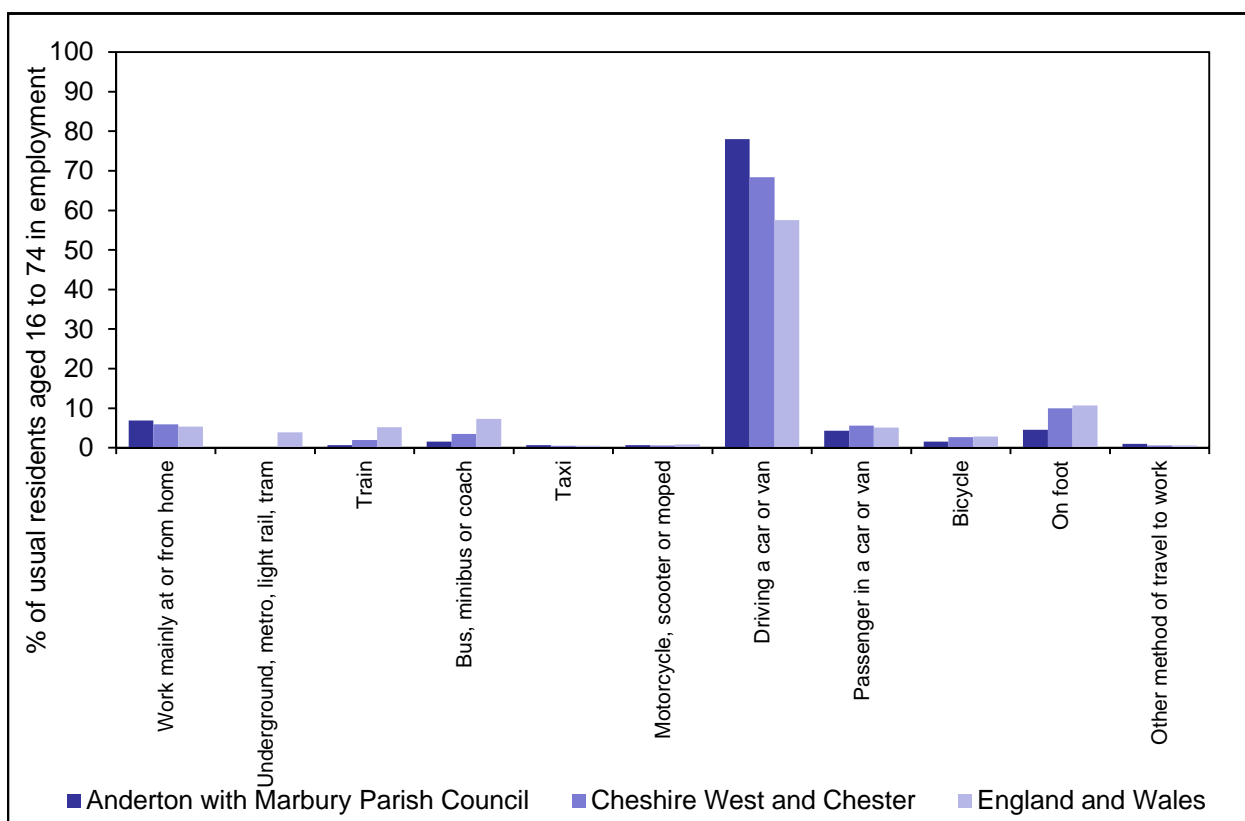
Method of travel to work

This table shows the number and percentage of people aged 16-74 in employment who travel to work by different means of transport.

Table 10: Method of travel to work - All usual residents aged 16-74 in employment

	Anderton with Marbury Parish Council		Cheshire West and Chester		England and Wales	
	Number	%	Number	%	Number	%
Work mainly at or from home	21	6.9	9,450	5.9	1,422,708	5.4
Underground, metro, light rail, tram	0	0.0	263	0.2	1,028,800	3.9
Train	2	0.7	3,262	2.0	1,371,025	5.2
Bus, minibus or coach	5	1.6	5,566	3.5	1,949,442	7.3
Taxi	2	0.7	871	0.5	137,988	0.5
Motorcycle, scooter or moped	2	0.7	1,033	0.6	214,244	0.8
Driving a car or van	237	78.0	109,464	68.4	15,264,527	57.5
Passenger in a car or van	13	4.3	8,947	5.6	1,357,280	5.1
Bicycle	5	1.6	4,284	2.7	762,334	2.9
On foot	14	4.6	15,987	10.0	2,846,588	10.7
Other method of travel to work	3	1.0	1,011	0.6	171,400	0.6
Base for table	Anderton with Marbury Parish Council		Cheshire West and Chester		England and Wales	
All usual residents aged 16-74 in employment	304		160,138		26,526,336	

Chart 10: Method of travel to work - All usual residents aged 16-74 in employment



Source: 2011 Census table, QS701EW: Method of travel to work. © Crown Copyright 2013.

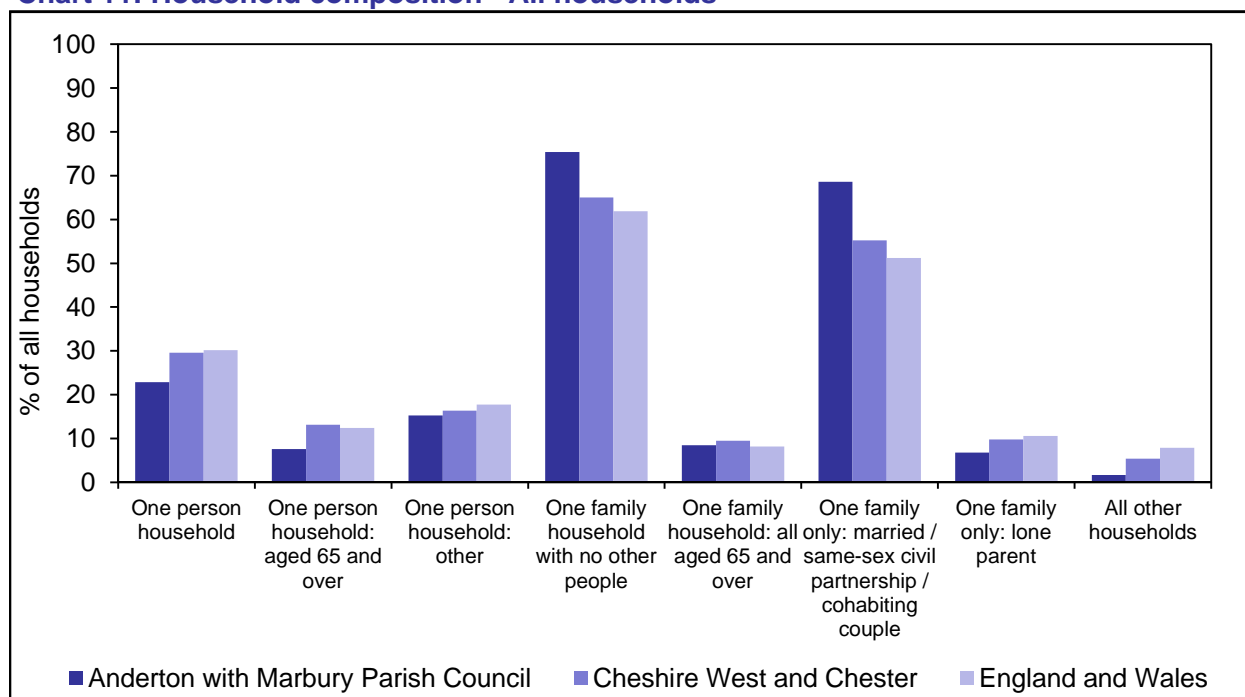
Office for National Statistics licensed under the Open Government Licence v1.0.

Household composition

Table 11: Household composition - All households

	Anderton with Marbury Parish Council		Cheshire West and Chester		England and Wales	
	Number	%	Number	%	Number	%
One person household	54	22.9	41,841	29.6	7,067,261	30.2
One person household: aged 65 and over	18	7.6	18,652	13.2	2,903,930	12.4
One person household: other	36	15.3	23,189	16.4	4,163,331	17.8
One family household with no other people	178	75.4	91,940	65.0	14,448,646	61.8
One family household: all aged 65 and over	20	8.5	13,452	9.5	1,905,393	8.2
One family only: married / same-sex civil partnership / cohabiting couple	162	68.6	78,057	55.2	11,960,882	51.2
One family only: lone parent	16	6.8	13,883	9.8	2,487,764	10.6
All other households	4	1.7	7,661	5.4	1,850,137	7.9
Other household types: with dependent children	1	0.4	2,387	1.7	612,625	2.6
Other household types: all full-time students	0	0.0	618	0.4	132,352	0.6
Other household types: all aged 65 and over	1	0.4	364	0.3	66,167	0.3
Other household types: other	2	0.8	4,292	3.0	1,038,993	4.4
Base for table	Anderton with Marbury Parish Council		Cheshire West and Chester		England and Wales	
All households	236		141,442		23,366,044	

Chart 11: Household composition - All households



Source: 2011 Census table, KS105EW: Household composition. © Crown Copyright 2013.
Office for National Statistics licensed under the Open Government Licence v1.0.

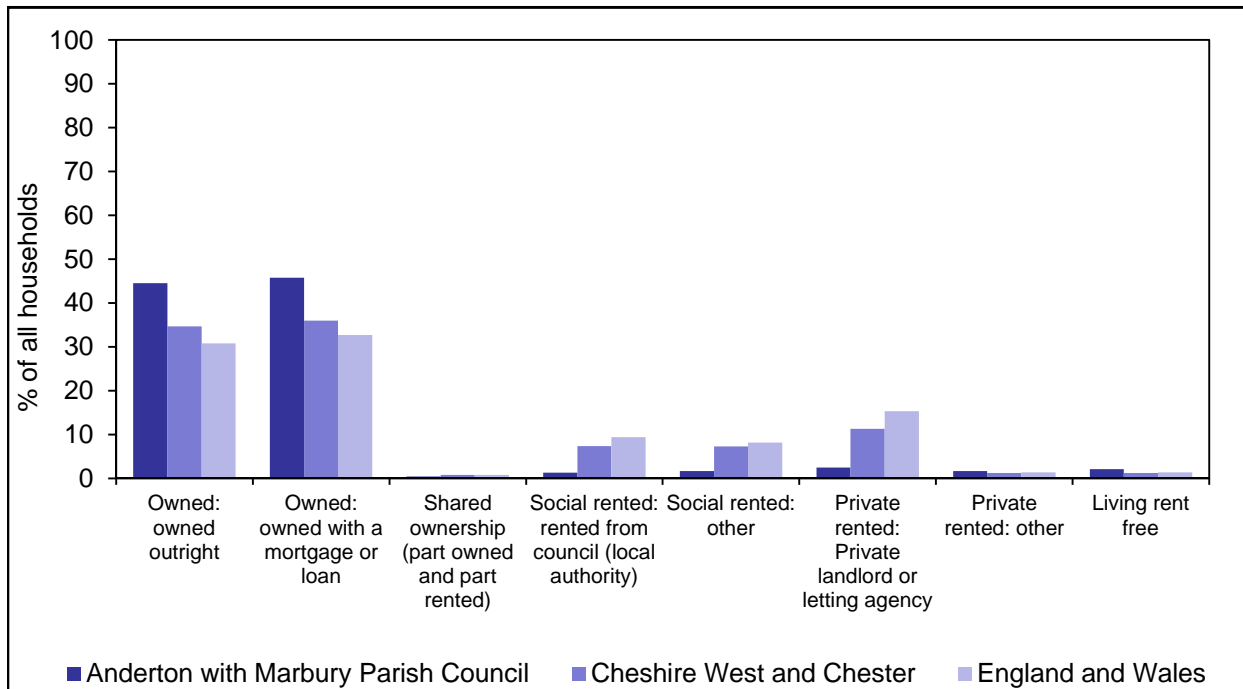
Tenure

This table provides information about whether households rent or own the accommodation they occupy and, if rented, shows the type of landlord who owns or manages the accommodation.

Table 12: Tenure - All households

	Anderton with Marbury Parish Council		Cheshire West and Chester		England and Wales	
	Number	%	Number	%	Number	%
Owned: owned outright	105	44.5	49,129	34.7	7,206,954	30.8
Owned: owned with a mortgage or loan	108	45.8	50,976	36.0	7,646,724	32.7
Shared ownership (part owned and part rented)	1	0.4	1,088	0.8	178,236	0.8
Social rented: rented from council (local authority)	3	1.3	10,482	7.4	2,208,080	9.4
Social rented: other	4	1.7	10,326	7.3	1,910,381	8.2
Private rented: Private landlord or letting agency	6	2.5	16,021	11.3	3,566,467	15.3
Private rented: other	4	1.7	1,713	1.2	333,711	1.4
Living rent free	5	2.1	1,707	1.2	315,491	1.4
Base for table	Anderton with Marbury Parish Council		Cheshire West and Chester		England and Wales	
All households	236		141,442		23,366,044	

Chart 12: Tenure - All households



Source: 2011 Census table, KS402EW: Tenure. © Crown Copyright 2013. Office for National Statistics licensed under the Open Government Licence v1.0.