





- KEY**
-  No Stopping, Mon to Fri, 8am to 5pm (School zig-zag markings)
 -  No Waiting At Any Time (double yellow lines)
 -  Existing vehicle dropped kerb
 -  Existing pedestrian access

This map is based upon Ordnance Survey material with the permission of Ordnance Survey on behalf of the Controller of Her Majesty's Stationery Office © Crown copyright. Unauthorised reproduction infringes Crown copyright and may lead to prosecution or civil proceedings.
 CHESHIRE WEST AND CHESTER COUNCIL 100049046 2016

Cheshire West & Chester, Planning & Transport,
 Guilden Sutton Depot, Chester, Cheshire CH3 7EX

Project:

Whitby Heath Primary School, Ellesmere Port

Proposed Waiting / Stopping Restrictions

Contact Name: C.HODGSON	
Tel:	Fax No:
Drawn by: CH	
Checked by: GL	
Date: JULY 2021	
Scales at A3:NTS	Sheet 1 of 1
Drawing No: WHP-WR-CWAC-GEN-EP-01	Phase/Rev: