































Photograph	Approximate grid reference	Description	Date and designers	Condition	Ownership	Protection	Name
	SJ 4196 7437	Road bridge carrying A5117. Flat span metal box girder, with red brick piers and parapets, with stone coping. Brick towpath surface with concrete coping. Public road bridge.	c.1934	Good	Highways Agency	None	New Stanney Bridge, 140A
	N/A	Long gentle slope leading up to A5117. Small fence at bottom to stop bicycles running in to the canal.	1990s?	Good	Canal and Rivers Trust (CRT)	None	Access at New Stanney Bridge, 140A
	SJ 4195 7434	4 large metal pipes on metal supports.	1970s??	Good	Not known	None	Pipe bridges at New Stanney Bridge, 140A
	SJ 4217 7422	Large water treatment works, reasonably well-screened by towpath hedge.	1970s	Good	United Utilities	None	Waste Water Treatment Works
	SJ 42176 74033	Brick single elliptical arch, with parapets replaced in engineering brick, stone copings. Accommodation bridge.	1795, Thomas Telford	Fair, some cracks	CRT	Grade II listed - 1130649, UID 55422	Mason's Bridge, 140






Photograph	Approximate grid reference	Description	Date and designers	Condition	Ownership	Protection	Name
Meadow Lane Bridge, 139 	SJ 42330 73884	Brick with brick band and concrete copings. Single elliptical arch, repaired with modern bricks. Sandstone towpath copings. Accommodation bridge.	1795, Thomas Telford	Fair	CRT	Grade II listed - 1130650, UID 55423	Meadow Lane Bridge, 139
Densions Bridge, 138 	SJ 42614 73404	Brick with brick band and concrete copings. Single elliptical arch, repaired with modern bricks. Sandstone towpath copings. Accommodation bridge, carries Public Footpath over the canal.	1795, Thomas Telford	Poor - vegetation growing and many shelled bricks	CRT	Grade II listed - 1139453, UID 55421	Densions Bridge, 138
Access at Densions Bridge, 138 	N/A	Informal gap between hedge and abutment only.	Unknown	Poor	CRT	None	Access at Densions Bridge, 138
Between Bridges 138 and 137 	N/A	The canal moves west here across flat open countryside to avoid the alluvium of the River Gowy.	N/A	Good	CRT	None	Between bridges 138 and 137
Stoak Bridge, 137 	SJ 42534 73151	Brick with brick band and concrete copings. Single elliptical arch, repaired with modern bricks. Sandstone towpath copings. Accommodation bridges carries a Public Footpath over, part of the North Cheshire Way, to Croughton Bridge, 135.	1790s but much patching, Thomas Telford	Poor	CRT	Grade II listed - 1330239, UID 55424	Stoak bridge


Photograph	Approximate grid reference	Description	Date and designers	Condition	Ownership	Protection	Name
<p>Views of Church of St Lawrence, Stoak</p> 	N/A	This is an attractive view across the fields.	N/A	N/A	N/A	Church is Grade II* listed - 1139029, UID 55417	Views of Church of St Lawrence, Stoak
<p>View of Stoak village and church</p> 	N/A	This is an attractive view across the fields.	N/A	N/A	N/A	Church is Grade II* listed - 1139029, UID 55417	Views of Stoak village and church
<p>Picton Lane Bridge, 136A</p> 	SJ 4235 7300	Flat span concrete deck with parapet of metal railings. Rusticated concrete faced abutments. Public road bridge.	1981	Good	Highways Agency	None	Picton Lane bridge, 136A
<p>Former Picton Lane Bridge, 136</p> 	SJ 42342 73002	Brick with brick band and concrete copings. Single elliptical arch, repaired with modern bricks. Sandstone towpath copings. Public footbridge.	1790s, Thomas Telford	Good	CRT	Grade II listed - 1330220, UID 55420	Former Picton Lane bridge
<p>Access at Former Picton Lane Bridge, 136</p> 	N/A	Asphalt path linking to former road surface of Picton Lane Bridge.	1981	Good	CRT	None	Access at former Picton Lane bridge

Photograph	Approximate grid reference	Description	Date and designers	Condition	Ownership	Protection	Name
<p>M56 Bridge, 135B</p> 	SJ 4226 7289	Flat span concrete deck with parapet of metal railings. Rusticated concrete faced abutments.	1981-2	Good	Highways Agency	None	M56 bridge
<p>M53 Bridge, 135A</p> 	SJ 4206 7259	Flat span concrete deck with parapet of metal railings. Rusticated concrete faced abutments.	1981-2	Good	Highways Agency	None	M53 bridge, 135A
<p>Croughton Bridge, 135</p> 	SJ 41989 72468	Brick with brick band and concrete copings. Single elliptical arch, repaired with modern bricks. Sandstone towpath copings. Public road bridge.	1790s	Fair	CRT	Grade II listed - 1115503, UID 55397	Croughton bridge, 135
<p>Access at Croughton Bridge, 135</p> 	N/A	Sloping ramp accommodating North Cheshire Way which follows the canal between this bridge and Stoak Bridge, 137.	Unknown	Good	CRT	None	Access at Croughton bridge, 135
<p>House near Top Farm</p> 	SJ 4189 7239	Modernised and extended house with wharf and private mooring.	Nineteenth century	Good	Private	None	House near Top Farm

Photograph	Approximate grid reference	Description	Date and designers	Condition	Ownership	Protection	Name
	SJ 4186 7220	Long section with moored boats to offside. Adjacent plots have been used in differing ways, some of suburban garden style. Some of these boats are residential.	Unknown	Fair	Private and various	None	Moorings at Top Farm , Croughton
	SJ 4170 7160	Metal pipe bridge with brick supports. Swans often nest at the base on the offside.	1970s??	Good	Shell?? Or current refinery owner.	None	Pipe bridge south of Top Farm
	SJ 4134 7108	Slightly cambered 20th c steel girders carrying 19th c iron deck girders with parapet of metal railings. Brick and concrete abutments. Concrete towpath surface and coping. Public road bridge.	1820s	Good	CRT	None	Caughall bridge, 134
	N/A	Sloping asphalt path, protected by railing.	Not known	Satisfactory	CRT	None	Access at Caughall bridge, 134
	N/A	One of ten Canal Trail signs between Chester and Ellesmere Port.	2000	Good	CW&C	None	Canal trail sign at Caughall bridge, 134

Photograph	Approximate grid reference	Description	Date and designers	Condition	Ownership	Protection	Name
<p>Footbridge</p> 	SJ 4087 7093	Concrete and metal foot bridge, also pipe bridge. This is apparently an oil pipeline.	1970s??	Good	Unknown	None	Footbridge
<p>Land east of the canal</p> 	N/A	This land belongs to Chester Zoo and is the site of a project to release harvest mice. The sticks showing nesting sites can sometimes be seen in the long grass.	2000s	Good	Chester Zoo	Unknown	Land east of canal
<p>Backford Bridge, 133</p> 	SJ 4002 7096	Flat span metal box girder bridge with red pressed brick parapets, piers and abutments, with stone copings. Major road bridge carrying A41. Until the 1960s there was a house adjacent to the winding hole here.	1930s, much rebuilt 2000s	Good	Highways Agency	None	Backford bridge
<p>Access at Backford Bridge, 133</p> 	N/A	Cycleway ramps to south of bridge with a Canal Trail sign.	Not known	Good	CW&C	None	Access at Backford bridge
<p>Canal passing through Backford Gap</p> 	N/A	Here the canal passes through the Wirral Sandstone Ridge, known as Backford Gap.	N/A	N/A	N/A	N/A	Canal passing through Backford Gap

Photograph	Approximate grid reference	Description	Date and designers	Condition	Ownership	Protection	Name
	SJ 39407 70539	Railway bridge carrying Chester-Birkenhead line. Tall arched bridge in rock faced red sandstone with blue and orange brick vaultings. Main arch over canal is built on the skew with dated key stones. Steep embankment to south. There is unattractive palisade fencing adjacent to the towpath.	1839-40, G Stephenson and J Dixon	Appears good	Network Rail	Grade II listed - 1278977, UID 404435	Railway viaduct, 132
	N/A	Open area on towpath side used for military training.	N/A	Good	MOD	None	Open area on towpath side, adjacent to Railway viaduct, 132
	SJ 39452 69254	Brick with brick band and concrete copings. Single elliptical arch, repaired with modern bricks. Sandstone towpath copings. Accommodation bridge, now carries a Public Footpath over the canal.	1790s	Fair	CRT	Grade II listed - 1229632, UID 404434	Knolls Bridge, 131
	N/A	Asphalt path linking to path over, with railings to prevent motorbike access to towpath.	Unknown	Good	CRT	None	Access at Knolls Bridge, 131
	SJ 3914 6958	Former landfill site, now golf course.	1990s?	Good	Mollington Golf Course	None	Mollington Golf Course

Photograph	Approximate grid reference	Description	Date and designers	Condition	Ownership	Protection	Name
 <p>Access at Mollington Bridge, 130</p>	N/A	Timber and concrete steps to north side of bridge only.	Unknown	Good	CRT	None	Access at Mollington Bridge