























Photograph	Approximate grid reference	Description	Date and designers	Condition	Ownership	Protection	Name
M53 Bridge, 146A 	SJ 4074 7684	Flat span concrete deck with parapet of metal railings. Brick faced concrete abutments. Concrete towpath copings.	1974-5	Good	Highways Agency	None	M53 Bridge, 146a
Pickering's Bridge, 146 	SJ 4076 7668	Flat span concrete deck with solid brick parapet, piers and abutments, with concrete copings. Concrete towpath copings. Public road bridge.	1930s	Good	Highways Agency	None	Pickerings Bridge, 146
Access at Pickering's Bridge, 146 	N/A	Steps with wooden posts and railings. Also a canal trail sign.	1990s?	Fair	Canal and Rivers Trust (CRT)	None	Access at Pickerings Bridge, 146
Site of Burnells' Iron and Galvanising Works 	SJ 4078 7658	The large rings on the concrete wharf wall, and the large bollards on top of the wall, show that large boats would have tied up here to load and unload cargo at Burnells' Iron and Galvanising Works.	Built 1875, cleared recently.	N/A	Not known	None	Site of Burnell's Iron and Galvanising Works
Railway Bridge, 145B 	SJ 4083 7644	Flat span metal box girder bridge with brick abutments with stone coping, carrying Ellesmere Port-Helsby railway line.	Nineteenth century	Good	Network Rail	None	Railway bridge

Photograph	Approximate grid reference	Description	Date and designers	Condition	Ownership	Protection	Name
<b>Derelict Railway Bridge, 145A</b>							
	SJ 4085 7641	Flat span braced steel girder bridge, out of use since 1960s. There is a mural painted by the Princes Trust Volunteers under this bridge, welcoming visitors to Ellesmere Port. It has been vandalised.	Nineteenth century	Ruinous	Not known	None	Derelict railway bridge
<b>Site of Wolverhampton Corrugated Iron Works</b>							
	SJ 4085 7636	Historic basin. Billet arm to offside	1906?	Fair	CRT	Locally listed	Site of Wolverhampton Corrugated Iron Works
<b>Land South of Wolverhampton Corrugated Iron Works</b>							
	SJ 4093 7630	Cleared site with warehouse to south.	N/A	Derelict	Not known	None	Land south of Wolverhampton Corrugated Iron Works
<b>Stanlow Bridge, 145</b>							
	SJ 4103 7621	Brick with brick band and concrete copings. Single elliptical arch, repaired with modern bricks. Service pipe across north side. Concrete towpath copings. Public road bridge.	1795, Thomas Telford	Fair	CRT	None	Stanlow bridge
<b>Access at Stanlow Bridge, 145</b>							
	N/A	Gentle slope protected by metal railings. Bridge opens onto open land to towpath side.	Not known	Fair	CRT	None	Access at Stanlow bridge

Photograph	Approximate grid reference	Description	Date and designers	Condition	Ownership	Protection	Name
<p>M53 Bridge, 144A</p> 	SJ 4109 7614	Flat span concrete deck with screen parapet. Ribbed concrete faced abutments, with separate arch for canal side track.	1974-5	Good	Highways Agency	Good	M53 bridge, 144A
<p>Bewley's Bridge, 144</p> 	SJ 41235 75922	Brick with brick band and concrete copings. Single elliptical arch, repaired with modern bricks. Sandstone towpath copings. Public road bridge.	1795, Thomas Telford	Fair	CRT	Grade II listed - 1138817, UID 56311	Bewley's Bridge
<p>Access at Bewley's Bridge, 144</p>  	N/A	New sloped access of unacceptable design - very unsafe, to the north. To the south, steps flanking piped crossing.	Not known	Fair	CW&C/CRT ?	None	Access at Bewley's Bridge
<p>Site of Bridge 143 (Kennison's Bridge)</p> 	SJ 4146 7547	The canal narrows where this bridge was. There is no other evidence of its existence.	1795, Thomas Telford	N/A	CRT	None	Site of Bridge 143

Photograph	Approximate grid reference	Description	Date and designers	Condition	Ownership	Protection	Name
Weaver's (Warings) Bridge, 142 	SJ 41627 75185	Brick with brick band and concrete copings. Single elliptical arch, repaired with modern bricks. Sandstone towpath and C19th copings. Access bridge.	1795, Thomas Telford	Fair	CRT	Grade II listed - 1138816, UID 56310	Weavers (Warings) Bridge
Access at Weaver's Bridge, 142 	N/A	Gentle asphalt slope protected by railings.	1990s?	Good	CRT	None	Access at Weavers (Warings) Bridge
Bridge 141A (New Bridge?) 	SJ 4163 7507	Flat span concrete deck with parapet of metal railings. Rusticated concrete faced abutments. Public road bridge.	1990s?	Good	Highways Agency	None	Bridge 141A
Stanney Mill Bridge, 141 	SJ 4188 7453	Brick, single elliptical arch. Parapet removed and replaced with metal railings. Brick towpath with concrete copings. Fence across. Access bridge.	1790s	Poor	CRT	None	Stanney Mill bridge, 141
Access at Stanney Mill Bridge, 141 	N/A	Informal sloping path.	N/A	Fair	CRT	None	Access at Stanney Mill bridge

Photograph	Approximate grid reference	Description	Date and designers	Condition	Ownership	Protection	Name
 <p>Moorings at former boatyard</p>	SJ 4192 7444	Site of former boatyard to offside, now a Skoda garage (2011).	Not known	Very poor	Private	None	Moorings at former boatyard
 <p>Pipe Bridge North of New Stanney Bridge, 140A</p>	SJ 4195 7439	Metal pipe bridge.	1970s??	Good	Shell?? Or refinery owner.	None	Pipe bridge north of New Stanney Bridge 140A