

# 2011 Census results



Cheshire & Warrington  
Sub-Regional Leaders Board



## Housing Profile Tattenhall Ward

[www.cheshirewestandchester.gov.uk/research](http://www.cheshirewestandchester.gov.uk/research)



## Contents

	Page
<a href="#">Introduction</a>	2
<a href="#">Accommodation type</a>	3
<a href="#">Tenure</a>	4
<a href="#">Central heating</a>	5
<a href="#">Number of rooms and occupancy rating</a>	6
<a href="#">Household composition</a>	7
<a href="#">Households with dependent children</a>	8

For any 2011 Census enquiries please contact:

Cheshire West and Chester Strategic Intelligence; Research, Intelligence and Consultation Team:  
[research@cheshirewestandchester.gov.uk](mailto:research@cheshirewestandchester.gov.uk)

Council information is also available in Audio, Braille and large print formats. If you would like a copy in any of these formats, please email us at:  
[equalities@cheshirewestandchester.gov.uk](mailto:equalities@cheshirewestandchester.gov.uk)

We are also able to provide a BSL interpreter to support customers with accessing Council services.

Tel: 0300 123 8 123      Textphone: 18001 01606 867 670

## Introduction

This profile is one of six themed profiles which show 2011 Census results. There are five profiles which focus on particular topics and a sixth 'overview profile' which brings together all the key results from the 2011 Census for the chosen geography. The profiles are:

- Overview
- Economy
- Environment
- Health and Wellbeing
- Housing
- People and Population.

Profiles are available for a range of geographies including Cheshire and Warrington authorities, wards and lower super output areas.

They have been produced in partnership by the Local Authorities in Cheshire and Warrington as part of a suite of products to help inform people of the main results from the 2011 Census.

The full range of 2011 Census products produced by the partnership includes (for each of the Local Authorities):

- A 2011 Census Ward Atlas with maps and tables comparing and ranking wards
- A report comparing change between the results of the 2001 and 2011 Census
- A range of Spotlight reports (detailed themed reports due in 2014).

The 2011 Census products and 2011 Census tables are available via:

[www.cheshirewestandchester.gov.uk/research](http://www.cheshirewestandchester.gov.uk/research)

### **Guidance note on small numbers**

The Office for National Statistics (ONS) used a process called statistical disclosure control to ensure no individuals could be identified in any published 2011 Census tables. ONS swapped some Census records between different areas to protect information supplied by individuals. In practice, this means where a result is a small number, there is an uncertainty as to whether this is a true value.

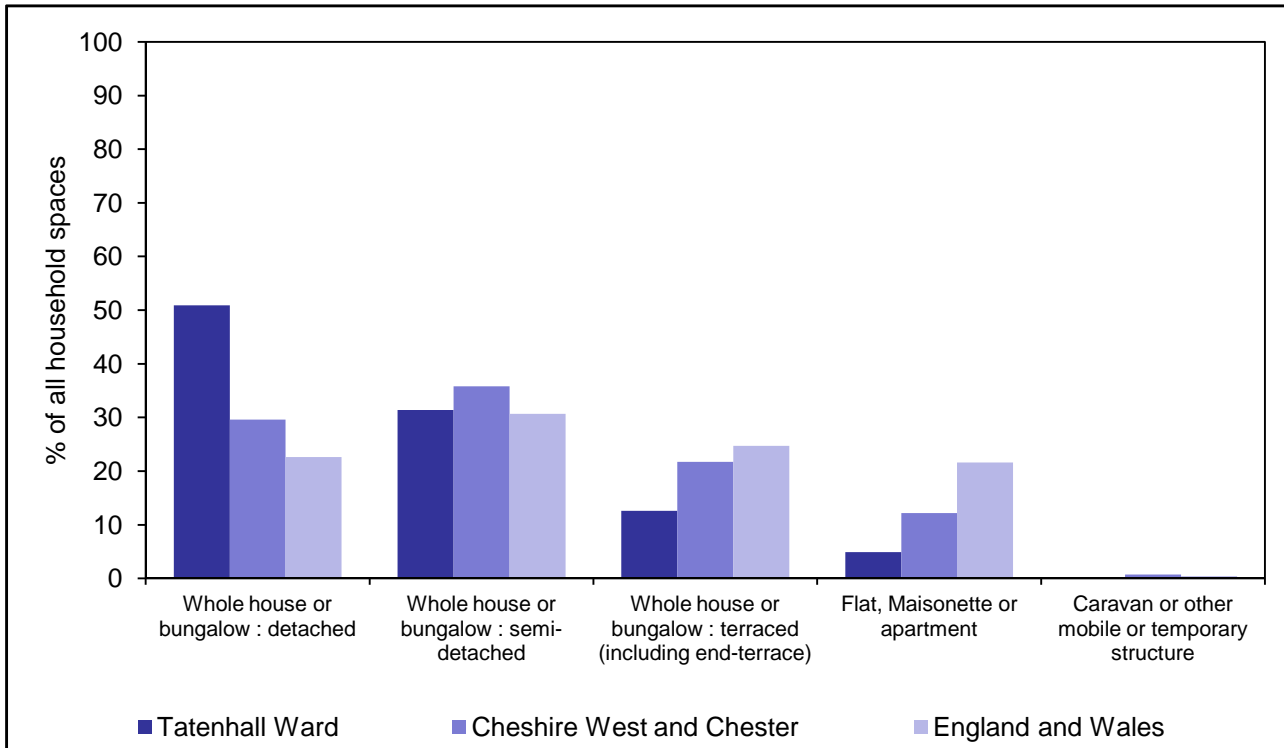
## Accommodation type

This table shows the number of different types of accommodation. The base of the table is household spaces. For 2011 Census purposes, a household space is the accommodation used or available for use by an individual household. Household spaces differ to dwellings as more than one household can live in a single dwelling.

**Table 1: Accommodation type - All household spaces**

	Tatenhall Ward		Cheshire West and Chester		England and Wales	
	Number	%	Number	%	Number	%
Whole house or bungalow : detached	994	50.9	43,673	29.6	5,512,289	22.6
Whole house or bungalow : semi-detached	614	31.4	52,927	35.8	7,506,350	30.7
Whole house or bungalow : terraced (including end-terrace)	246	12.6	32,082	21.7	6,028,348	24.7
Flat, Maisonette or apartment	95	4.9	18,045	12.2	5,276,618	21.6
Caravan or other mobile or temporary structure	4	0.2	1,019	0.7	106,013	0.4
Occupied household spaces	1,869	95.7	141,442	95.7	23,366,044	95.6
Unoccupied household spaces	84	4.3	6,304	4.3	1,063,574	4.4
<b>Base for table</b>	<b>Tatenhall Ward</b>		<b>Cheshire West and Chester</b>		<b>England and Wales</b>	
All households spaces	1,953		147,746		24,429,618	
All dwellings	1,953		147,568		24,359,880	

**Chart 1: Accommodation type - All household spaces**



Source: 2011 Census table, KS401EW: Dwellings, household spaces and accommodation type. © Crown Copyright 2013. Office for National Statistics licensed under the Open Government Licence v1.0.

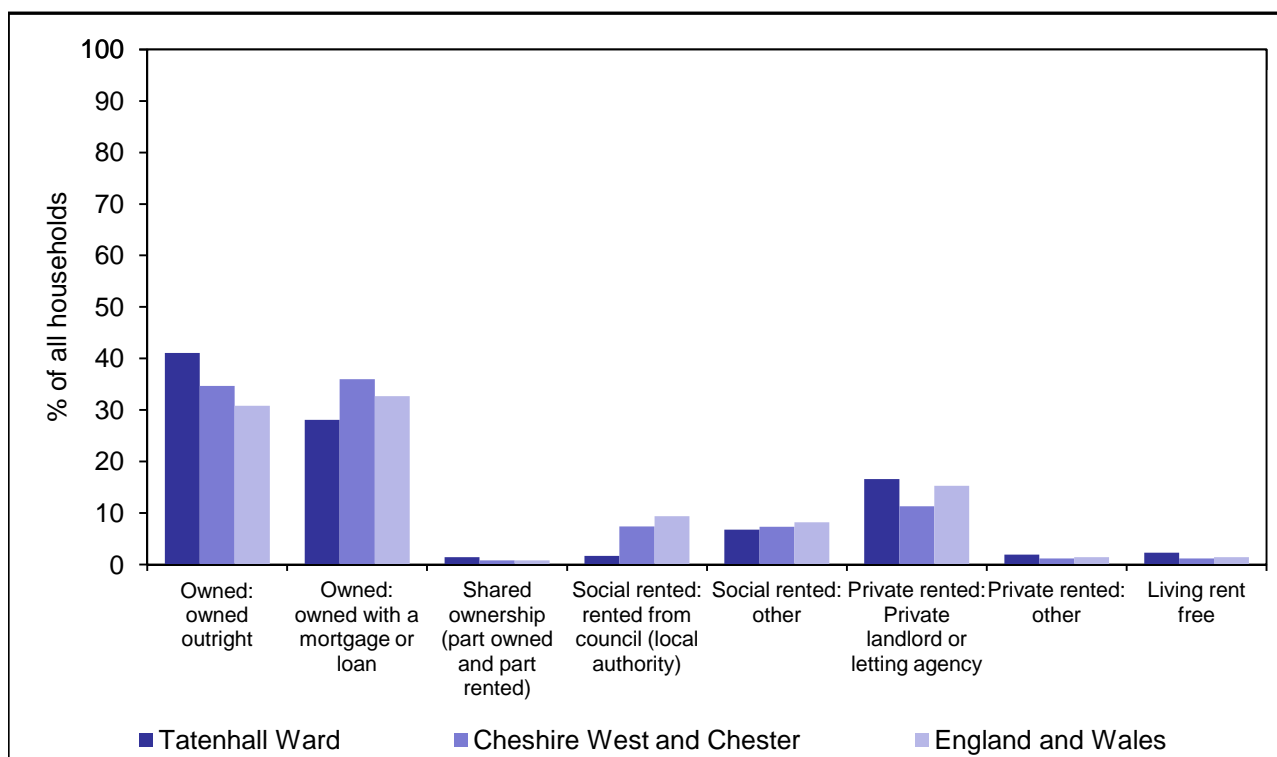
## Tenure

This table provides information about whether households rent or own the accommodation they occupy and, if rented, shows the type of landlord who owns or manages the accommodation.

**Table 2: Tenure - All households**

	Tatenhall Ward		Cheshire West and Chester		England and Wales	
	Number	%	Number	%	Number	%
Owned: owned outright	769	41.1	49,129	34.7	7,206,954	30.8
Owned: owned with a mortgage or loan	525	28.1	50,976	36.0	7,646,724	32.7
Shared ownership (part owned and part rented)	26	1.4	1,088	0.8	178,236	0.8
Social rented: rented from council (local authority)	32	1.7	10,482	7.4	2,208,080	9.4
Social rented: other	128	6.8	10,326	7.3	1,910,381	8.2
Private rented: Private landlord or letting agency	310	16.6	16,021	11.3	3,566,467	15.3
Private rented: other	36	1.9	1,713	1.2	333,711	1.4
Living rent free	43	2.3	1,707	1.2	315,491	1.4
<b>Base for table</b>	<b>Tatenhall Ward</b>		<b>Cheshire West and Chester</b>		<b>England and Wales</b>	
All households	1,869		141,442		23,366,044	

**Chart 2: Tenure - All households**



Source: 2011 Census table, KS402EW: Tenure. © Crown Copyright 2013. Office for National Statistics licensed under the Open Government Licence v1.0.

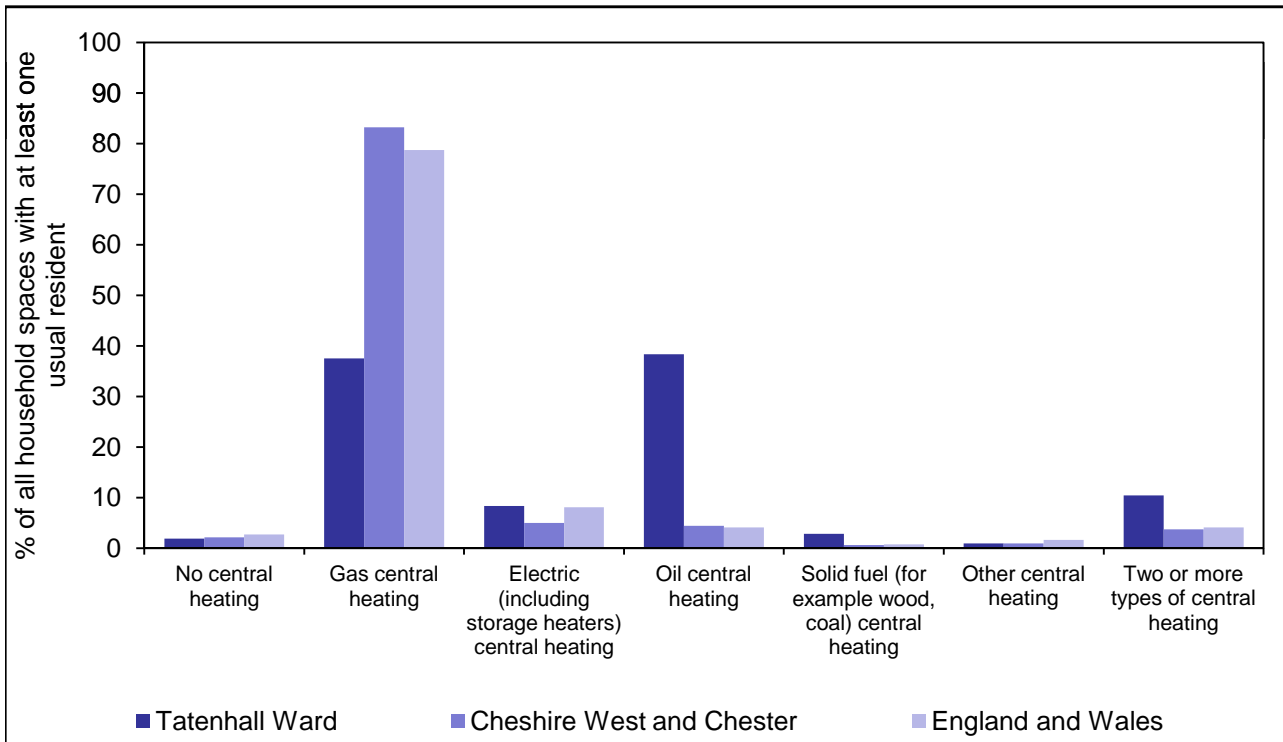
## Central Heating

This table provides information on the types of central heating in each occupied household space. The number of occupied household spaces is the same as the number of households.

**Table 3: Central heating - All household spaces with at least one usual resident**

	Tatenhall Ward		Cheshire West and Chester		England and Wales	
	Number	%	Number	%	Number	%
No central heating	35	1.9	2,989	2.1	624,095	2.7
Gas central heating	700	37.5	117,746	83.2	18,380,370	78.7
Electric (including storage heaters) central heating	155	8.3	7,078	5.0	1,900,765	8.1
Oil central heating	715	38.3	6,269	4.4	962,129	4.1
Solid fuel (for example wood, coal) central heating	53	2.8	894	0.6	174,681	0.7
Other central heating	16	0.9	1,260	0.9	369,534	1.6
Two or more types of central heating	195	10.4	5,206	3.7	954,470	4.1
Base for table	Tatenhall Ward		Cheshire West and Chester		England and Wales	
All household spaces with at least one usual resident	1,869		141,442		23,366,044	

**Chart 3: Central heating - All household spaces with at least one usual resident**



Source: 2011 Census table, QS415EW: Central heating. © Crown Copyright 2013. Office for National Statistics licensed under the Open Government Licence v1.0.

## Number of rooms and occupancy rating

This table shows the average number of people, rooms and bedrooms per household. The table also provides information on occupancy rating which is a measure of whether a household's accommodation is overcrowded or under occupied. The ages of the household members and their relationships to each other are used to derive the number of rooms/bedrooms they require, based on a standard formula. The number of rooms/bedrooms required is subtracted from the number of rooms/bedrooms in the household's accommodation to obtain the occupancy rating. An occupancy rating of -1 implies that a household has one fewer room/bedroom than required (i.e. is overcrowded).

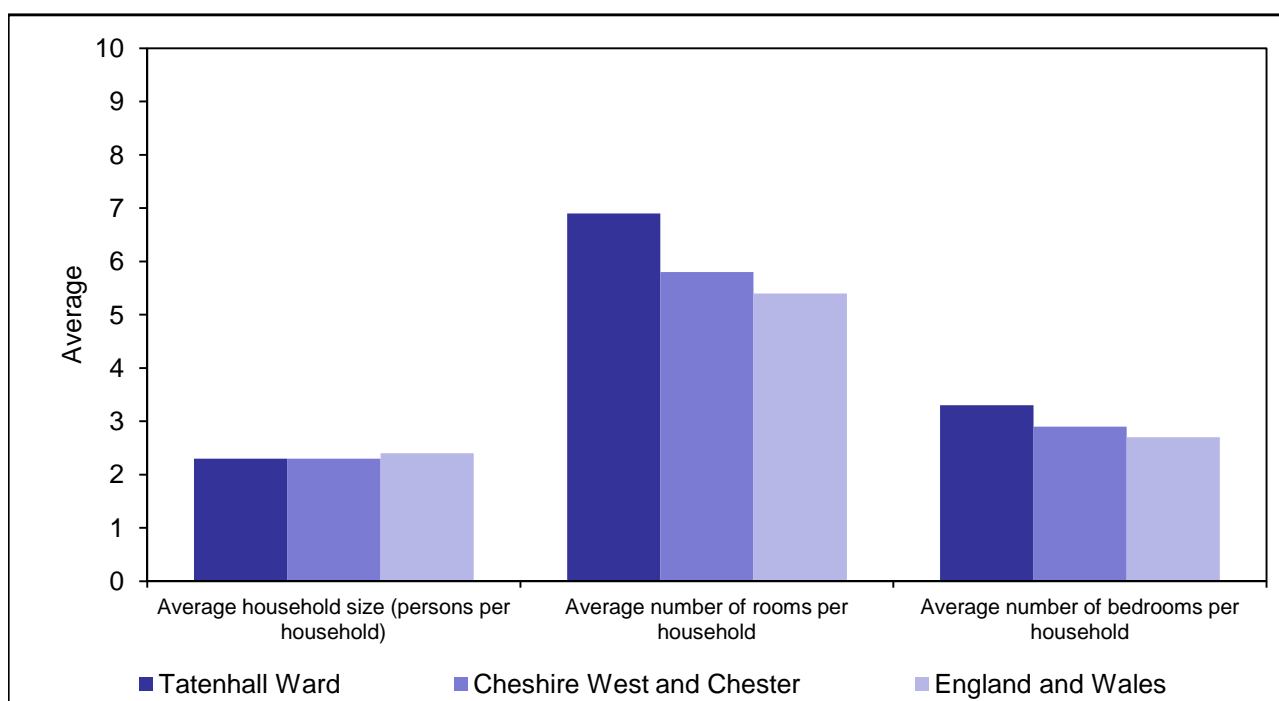
**Table 4: Number of rooms and occupancy rating - All households**

	Tatenhall Ward		Cheshire West and Chester		England and Wales	
	Number	%	Number	%	Number	%
Average household size (persons per household)	2.3	N/A	2.3	N/A	2.4	N/A
Average number of rooms per household	6.9	N/A	5.8	N/A	5.4	N/A
Average number of bedrooms per household	3.3	N/A	2.9	N/A	2.7	N/A
Occupancy rating (rooms) of -1 or less (i.e. overcrowded)	25	1.3	5,882	4.2	1,995,860	8.5
Occupancy rating (bedrooms) of -1 or less (i.e. overcrowded)	20	1.1	3,378	2.4	1,100,606	4.7

Base for table	Tatenhall Ward	Cheshire West and Chester	England and Wales
All households	1,869	141,442	23,366,044

**Chart 4: Average household size and average number of rooms per household**



Source: 2011 Census table, KS403EW: Rooms, bedrooms and central heating. © Crown Copyright 2013. Office for National Statistics licensed under the Open Government Licence v1.0.

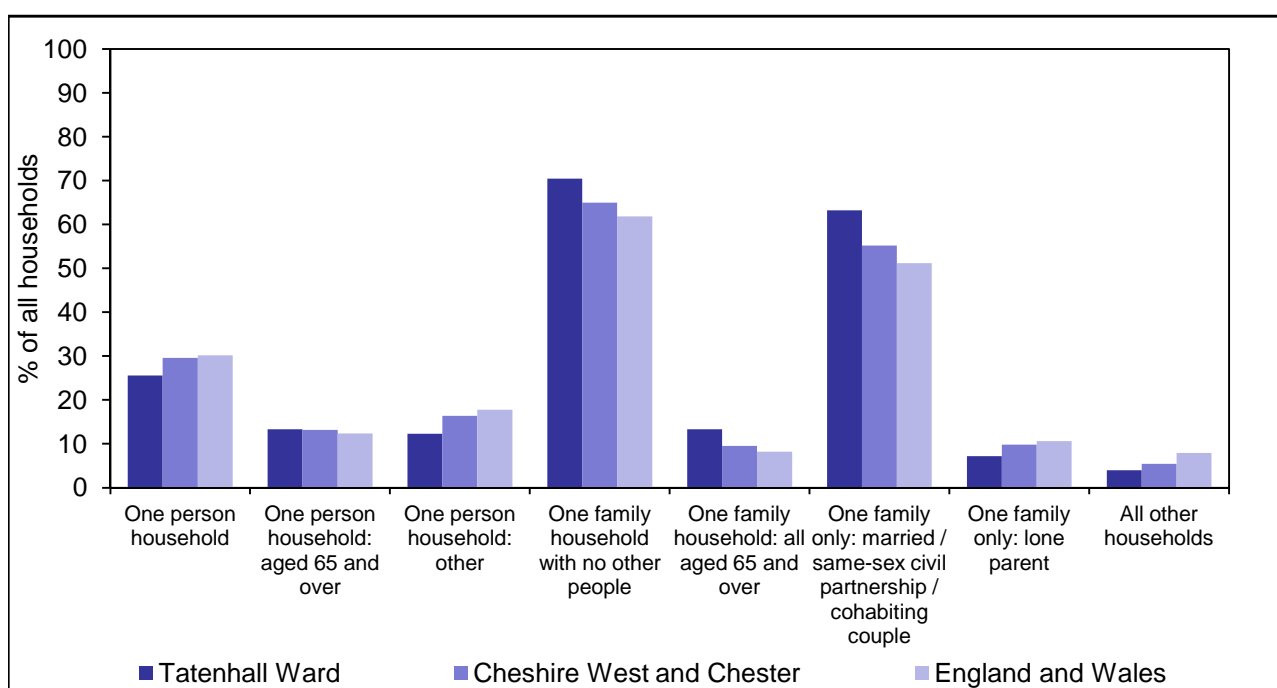


## Household composition

Table 5: Household composition - All households

	Tatenhall Ward		Cheshire West and Chester		England and Wales	
	Number	%	Number	%	Number	%
One person household	478	25.6	41,841	29.6	7,067,261	30.2
One person household: aged 65 and over	249	13.3	18,652	13.2	2,903,930	12.4
One person household: other	229	12.3	23,189	16.4	4,163,331	17.8
One family household with no other people	1,316	70.4	91,940	65.0	14,448,646	61.8
One family household: all aged 65 and over	248	13.3	13,452	9.5	1,905,393	8.2
One family only: married / same-sex civil partnership / cohabiting couple	1,181	63.2	78,057	55.2	11,960,882	51.2
One family only: lone parent	135	7.2	13,883	9.8	2,487,764	10.6
All other households	75	4.0	7,661	5.4	1,850,137	7.9
Other household types: with dependent children	26	1.4	2,387	1.7	612,625	2.6
Other household types: all full-time students	2	0.1	618	0.4	132,352	0.6
Other household types: all aged 65 and over	7	0.4	364	0.3	66,167	0.3
Other household types: other	40	2.1	4,292	3.0	1,038,993	4.4
Base for table	Tatenhall Ward		Cheshire West and Chester		England and Wales	
All households	1,869		141,442		23,366,044	

Chart 5: Household composition - All households



Source: 2011 Census table, KS105EW: Household composition. © Crown Copyright 2013. Office for National Statistics licensed under the Open Government Licence v1.0.



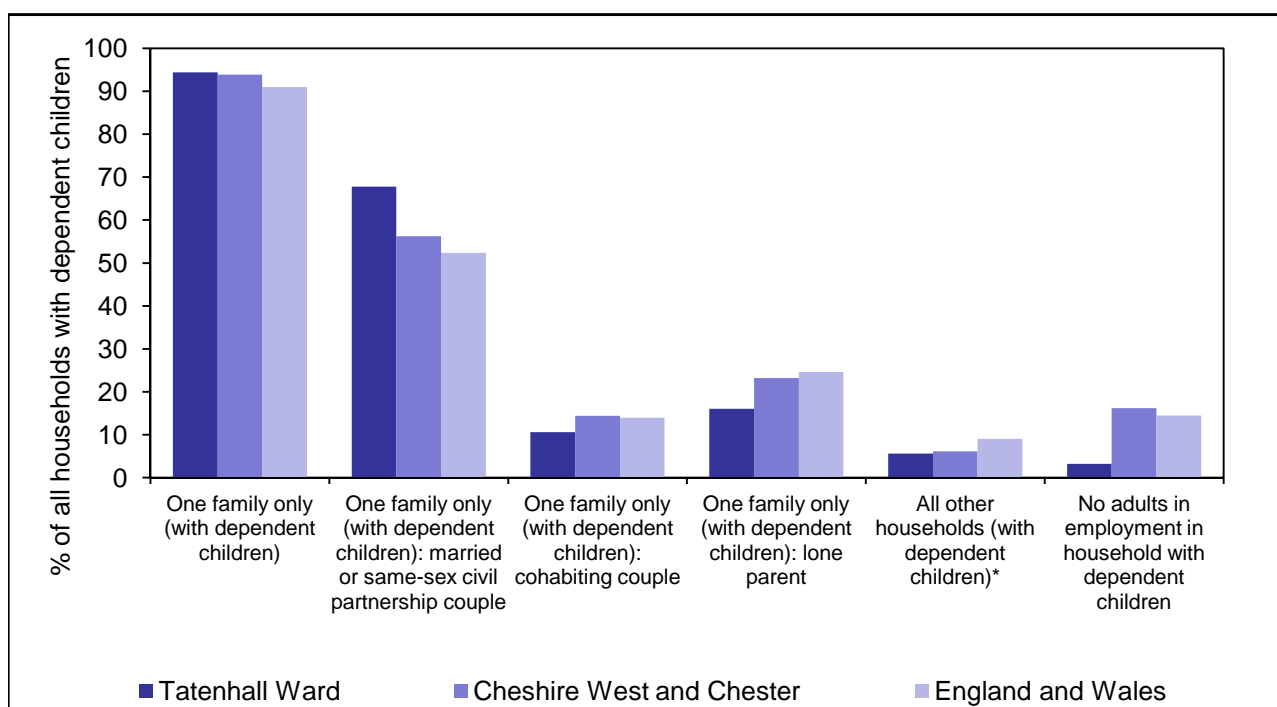
## Households with dependent children

This table shows the number of different types of households with dependent children.

**Table 6: Household composition - All households with dependent children**

	Tatenhall Ward		Cheshire West and Chester		England and Wales	
	Number	%	Number	%	Number	%
One family only (with dependent children)	436	94.4	36,688	93.9	6,178,190	91.0
One family only (with dependent children): married or same-sex civil partnership couple	313	67.7	21,976	56.2	3,557,230	52.4
One family only (with dependent children): cohabiting couple	49	10.6	5,641	14.4	949,564	14.0
One family only (with dependent children): lone parent	74	16.0	9,071	23.2	1,671,396	24.6
All other households (with dependent children)*	26	5.6	2,397	6.1	614,437	9.0
No adults in employment in household with dependent children	15	3.2	4,328	16.2	982,464	14.5
<b>Base for table</b>	<b>Tatenhall Ward</b>		<b>Cheshire West and Chester</b>		<b>England and Wales</b>	
All households with dependent children	462		867,501		6,792,627	

**Chart 6: Household composition - All households with dependent children**



Source: 2011 Census tables, KS105EW: Household composition and KS106EW: Adults not in employment and dependent children and persons with long-term health problem or disability for all households . © Crown Copyright 2013. Office for National Statistics licensed under the Open Government Licence v1.0.

\* This includes households containing a child or children born in the UK to parents who are short-term UK residents (not usual residents). These children are classed as usual residents.